

London Borough of Richmond upon Thames

The Vineyard School

The Vineyard School School Travel Plan

01/09/2018 - 31/08/2019

School information

Basic information

Opening hours

07:25 - 18:00

Student school hours

08:25 - 15:25

Breakfast club opening hours

Unknown - Unknown

Extended school visiting time

17:00

Number of staff

77

Site crossing points

0 crossings

Site crossing patrol

No

Joint access

Unknown

Travel and planning

Bus routes

Unknown

Bus stop procedure

Unknown

Catchment area

The principal criterion for allocating places at The Vineyard Primary School and all other community primary schools in the borough is home to school distance, as measured by the shortest route by road or maintained footpath, accompanied as necessary, from the middle (the seed-point) of their home, out of the front entrance, to the nearest pedestrian school gate used by the relevant year-group. The cut-off distance of the last (60th) child to be offered a place for September 2013 entry is just 319 metres from the school, a reduction from the 569 metres last year. The LA are forecasting that demand for places will continue to grow and that the furthest offer for September 2014, when 90 places are offered, will therefore be approximately 600 metres; and that that will shrink further in future years due to the increased numbers of sibling applicants who take priority over the distance applicants.

Expansion plans

Pupil capacity is set to be expanded to 630 places.

Engineering measures

No specific measures beyond on-road provision in the immediate vicinity of the school.

Other travel information

The school is currently applying for expansion from 2FE to 3FE which involves an increase in 150 pupils.

Rules relating to school travel

Unknown

Notes about travel in the area

Unknown

Cycle routes

Unknown

Facilities and parking

Covered sheffield stand

Unknown

Sheffield stand

Unknown

Cycle racks

Unknown

Other cycle parking

Unknown

Scooter parking

Unknown

Access to car park

Unknown

Helmet lockers

Unknown

Student storage lockers

270 lockers

Staff storage lockers

15 lockers

Staff shower facilities

Yes

Number of entrances

0 entrances

Local speed limit

0 mph

Motorcycle parking

Unknown

Staff parking

28 spaces

Staff car share parking

Unknown

Disabled parking

2 spaces

Visitor parking

1 spaces

Coach parking

No

Edubase data

Address

Friars Stile Road
Richmond
Surrey
TW10 6NE

2089480195

[Go to website](#)

Phase of education

Primary

School type

Community School

Gender

Mixed

Age range

4 - 11

Number of pupils

538

DfE Number

318/2037

URN

102906

Status

Open

Survey Groups

Whole School (pupils and staff) hands-up survey 2017/18

Participants	Date	Responses	Response rate
Pupils & staff	03/11/2017	592	95%

Active travel (74%/79%)

Walking (59%/34%)

Scooting (10%/17%)

Buggy (0%/1%)

Cycling (5%/27%)

Public transport (5%/6%)

Rail/Overground
(0%/1%)

Tube (0%/0%)

DLR (0%/0%)

Tram (0%/0%)

Public bus (4%/3%)

School bus/Taxi
(0%/0%)

River (0%/2%)

Car (21%/16%)

Car/Motorcycle
(18%/14%)


Car share (2%/2%)

Park and stride
(1%/0%)

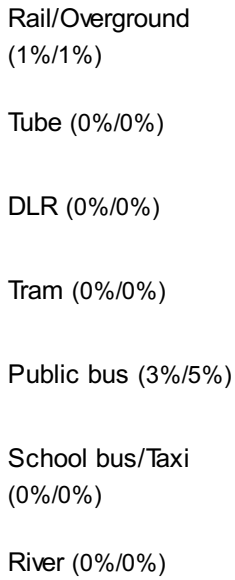
2015/2016 Survey

Participants	Date	Responses	Response rate
Pupils & staff	05/05/2016	558	109%

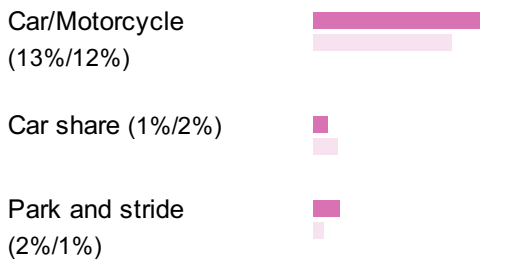
Active travel (80%/79%)



Public transport (4%/6%)



Car (16%/15%)



2014/2015 Survey

Participants	Date	Responses	Response rate
Pupils & staff	19/09/2014	551	108%

Active travel (77%/82%)

Walking (68%/38%)

Scooting (5%/16%)

Buggy (0%/0%)

Cycling (4%/29%)

Public transport (5%/4%)

Rail/Overground
(1%/2%)

Tube (0%/0%)

DLR (0%/0%)

Tram (0%/0%)

Public bus (3%/2%)

School bus/Taxi
(0%/0%)

River (0%/0%)

Car (18%/14%)

Car/Motorcycle
(13%/14%)

Car share (1%/0%)

Park and stride
(4%/0%)

2013/2014 Survey

Participants	Date	Responses	Response rate
Pupils & staff	01/09/2013	516	0%

Active travel (72%/80%)

Walking (63%/49%)

Scooting (5%/4%)

Buggy (0%/0%)

Cycling (3%/27%)

Public transport (4%/3%)

Rail/Overground (1%/2%)

Tube (0%/0%)

DLR (0%/0%)

Tram (0%/0%)

Public bus (3%/1%)

School bus/Taxi (0%/0%)

River (0%/0%)

Car (24%/16%)

Car/Motorcycle (20%/11%)

Car share (0%/3%)

Park and stride (4%/2%)

2012/2013 Survey

Participants	Date	Responses	Response rate
Pupils & staff	01/09/2012	485	0%

Active travel (71%/78%)

Walking (67%/51%)

Scooting (0%/0%)

Buggy (0%/0%)

Cycling (3%/28%)

Public transport (6%/4%)

Rail/Overground (2%/1%)

Tube (0%/0%)

DLR (0%/0%)

Tram (0%/0%)

Public bus (4%/2%)

School bus/Taxi (0%/0%)

River (0%/0%)

Car (24%/18%)

Car/Motorcycle (19%/15%)

Car share (2%/1%)

Park and stride (2%/2%)

2009/2010 Survey

Participants	Date	Responses	Response rate
Pupils & staff	20/11/2009	456	0%

Active travel (64%/82%)

Active travel	64%	82%
---------------	-----	-----

Walking (60%/47%)

Walking	60%	47%
---------	-----	-----

Scooting (0%/0%)

Buggy (0%/0%)

Cycling (4%/35%)

Cycling	4%	35%
---------	----	-----

Public transport (8%/7%)

Public transport	8%	7%
------------------	----	----

Rail/Overground (1%/4%)

Rail/Overground	1%	4%
-----------------	----	----

Tube (0%/0%)

DLR (0%/0%)

Tram (0%/0%)

Public bus (7%/3%)

Public bus	7%	3%
------------	----	----

School bus/Taxi (0%/0%)

River (0%/0%)

Car (28%/11%)

Car	28%	11%
-----	-----	-----

Car/Motorcycle (23%/10%)

Car/Motorcycle	23%	10%
----------------	-----	-----

Car share (3%/1%)

Car share	3%	1%
-----------	----	----

Park and stride (2%/0%)

Park and stride	2%	0%
-----------------	----	----

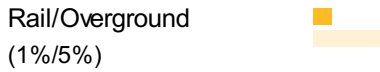
2008/2009 Survey

Participants	Date	Responses	Response rate
Pupils & staff	01/11/2008	423	0%



Scooting (0%/0%)

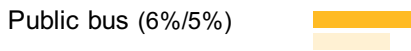
Buggy (0%/0%)



Tube (0%/0%)

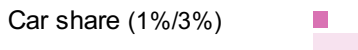
DLR (0%/0%)

Tram (0%/0%)



School bus/Taxi (0%/0%)

River (0%/0%)



Park and stride (0%/0%)

2005/2006 Survey

Participants	Date	Responses	Response rate
Puplis	20/04/2006	340	0%

Active travel (61%/34%)

Walking (59%/18%)

Scooting (0%/0%)

Buggy (0%/0%)

Cycling (2%/16%)

Public transport (4%/50%)

Rail/Overground (0%/46%)

Tube (0%/0%)

DLR (0%/0%)

Tram (0%/0%)

Public bus (4%/4%)

School bus/Taxi (0%/0%)

River (0%/0%)

Car (34%/16%)

Car/Motorcycle (34%/8%)

Car share (1%/8%)

Park and stride (0%/0%)

